






0 1 2 km

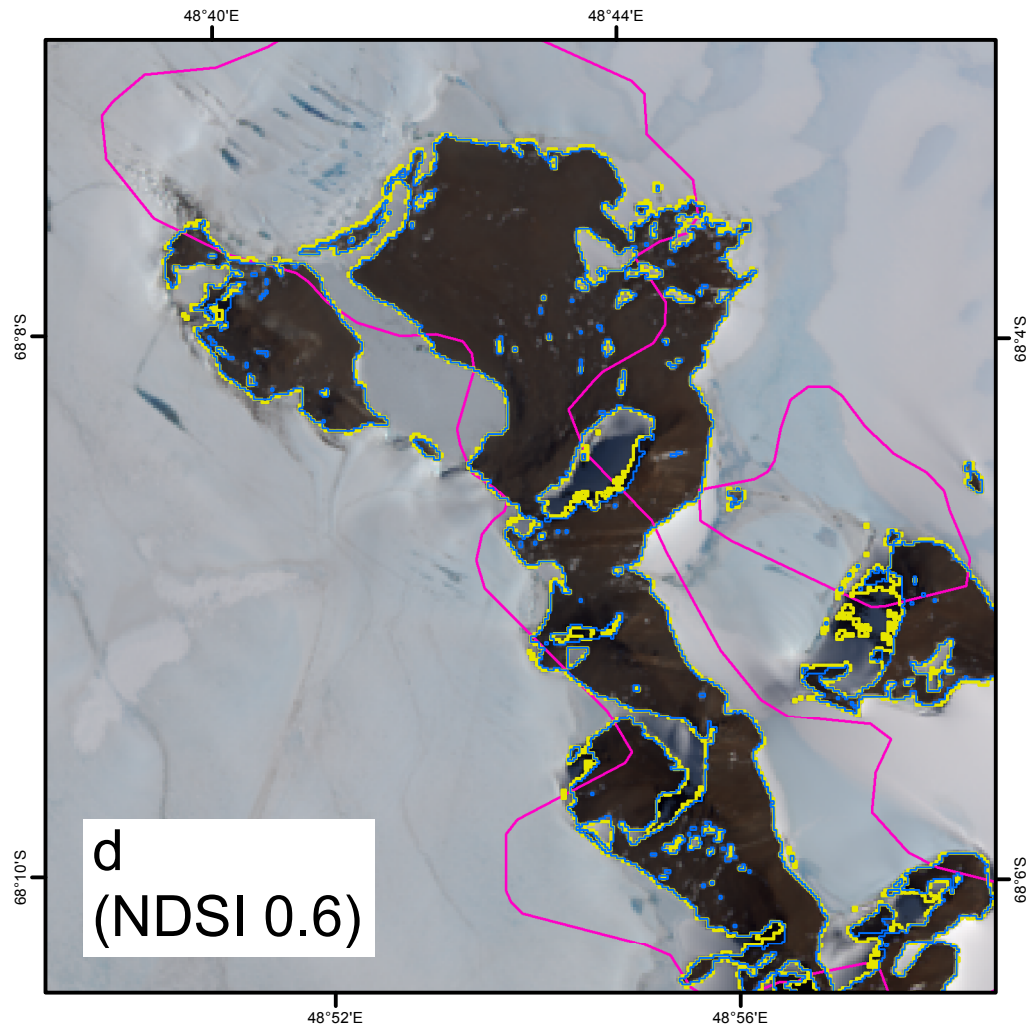
- Optimum NDSI
- Automated Outcrop Identification (presented here)
- ADD Rock Outcrop



0 1 2 km

-  Optimum NDSI
-  Automated Outcrop Identification (presented here)
-  ADD Rock Outcrop





0 1 2 km



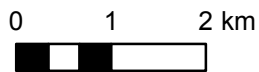

Optimum NDSI






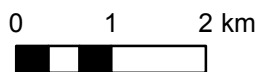
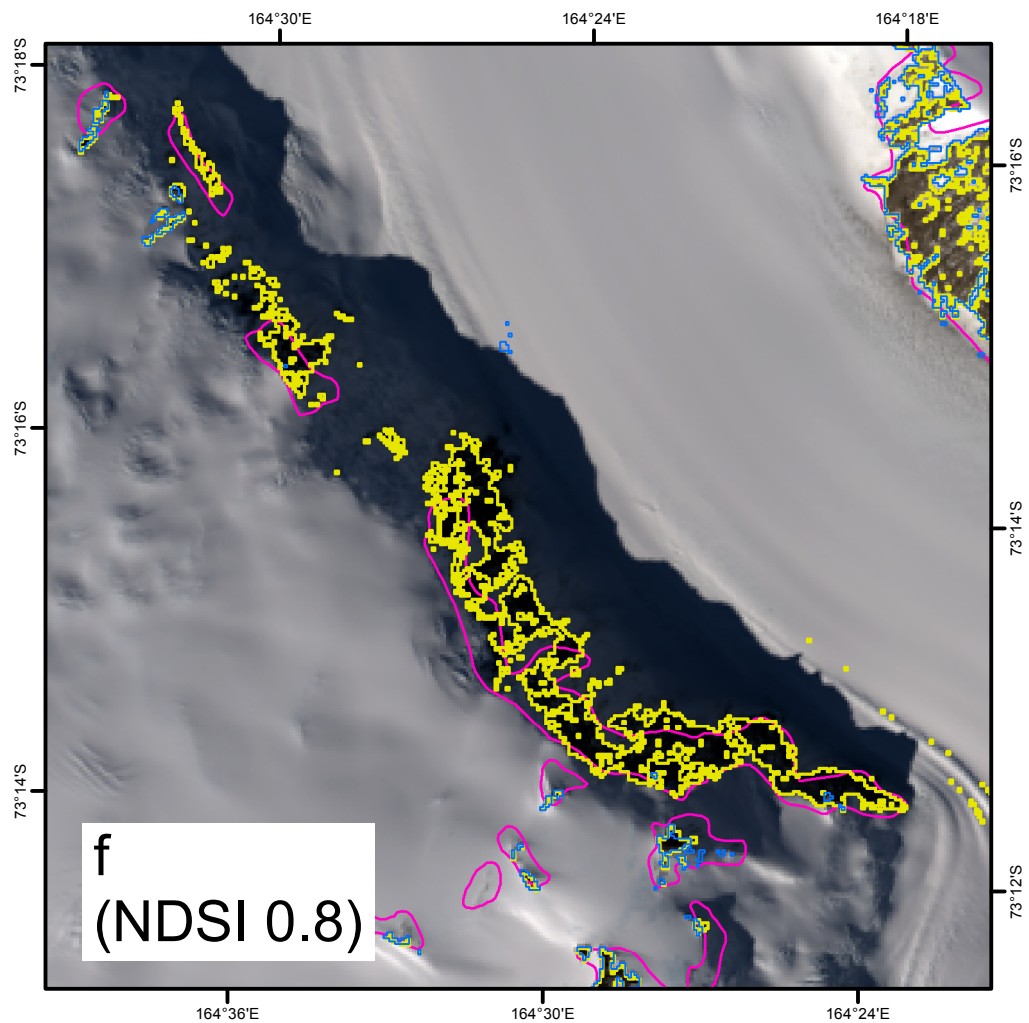
Automated Outcrop
Identification
(presented here)







ADD Rock Outcrop






-  Optimum NDSI
-  Automated Outcrop Identification (presented here)
-  ADD Rock Outcrop




-  Optimum NDSI
-  Automated Outcrop Identification (presented here)
-  ADD Rock Outcrop



0 1 2 km

-  Optimum NDSI
-  Automated Outcrop Identification (presented here)
-  ADD Rock Outcrop



0 1 2 km



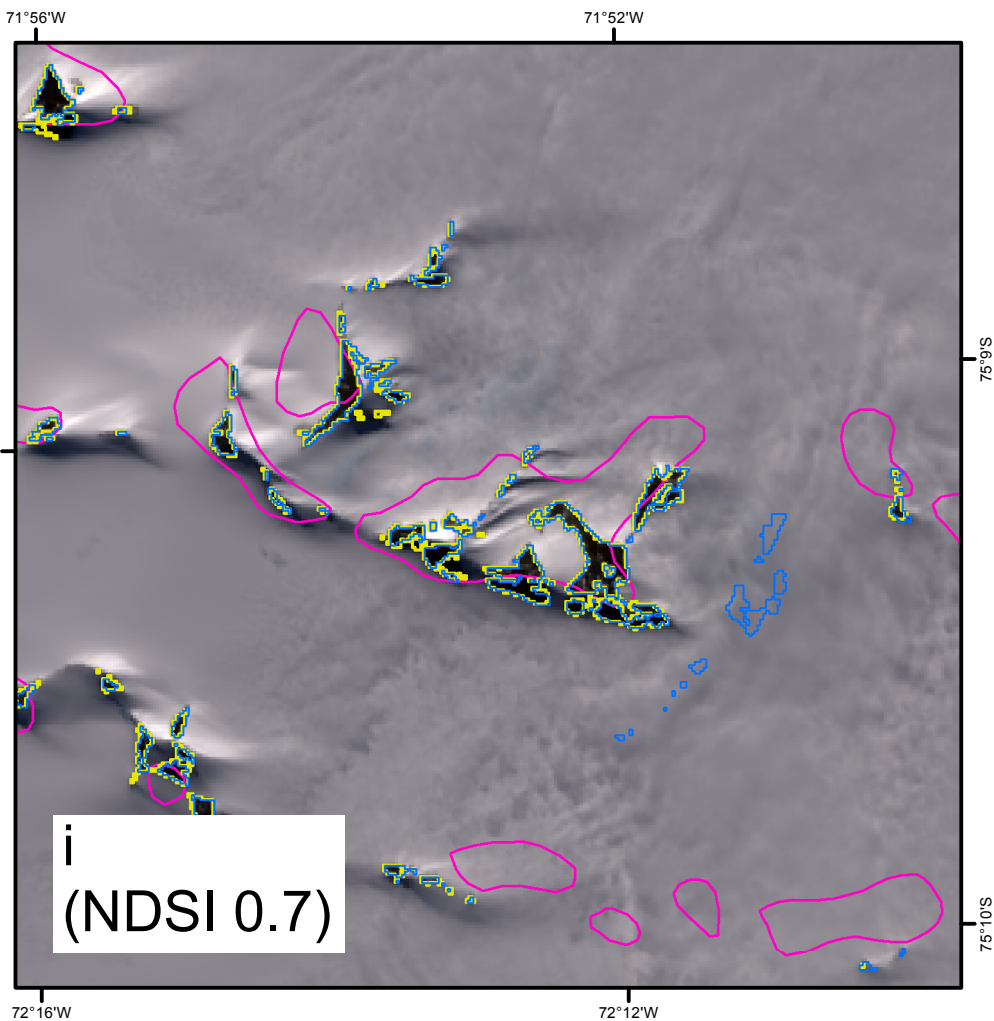
Optimum NDSI

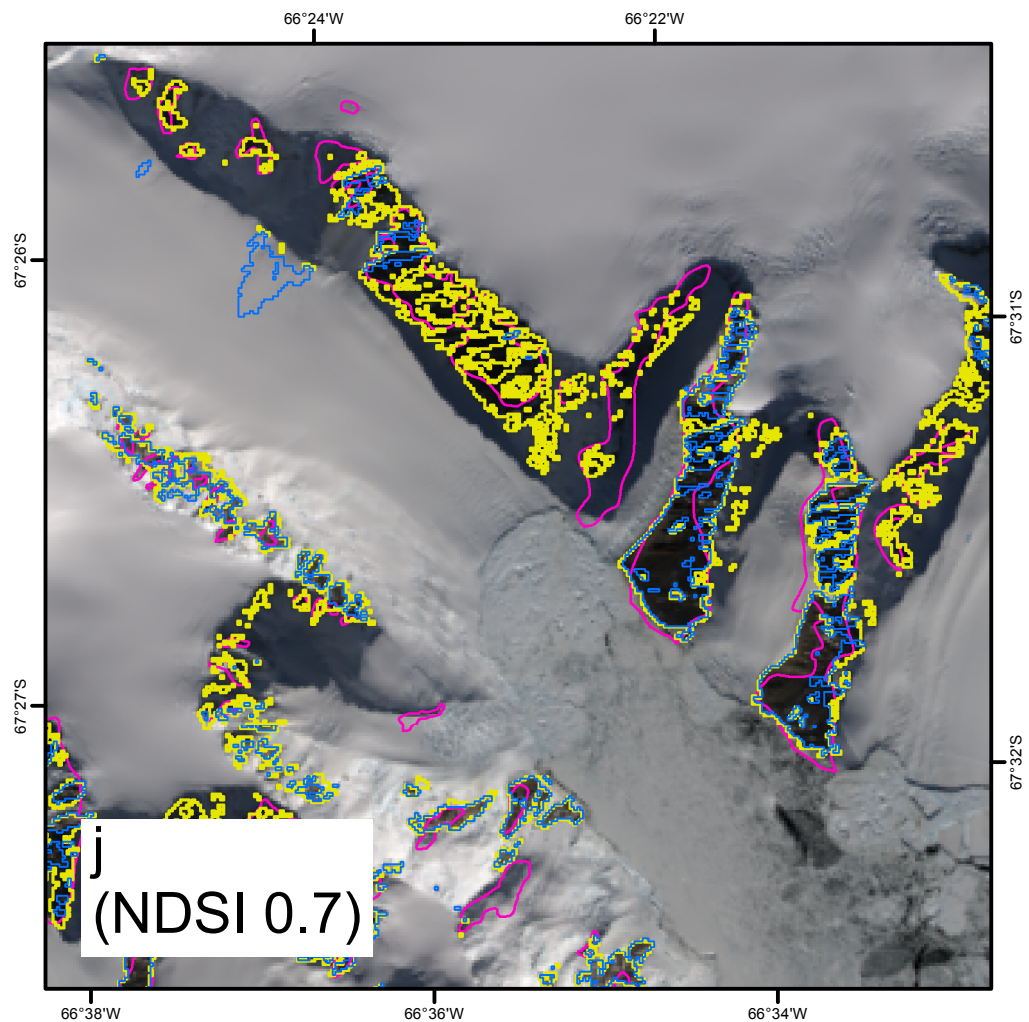


Automated Outcrop
Identification
(presented here)






ADD Rock Outcrop





0 1 2 km

-  Optimum NDSI
-  Automated Outcrop Identification (presented here)
-  ADD Rock Outcrop